

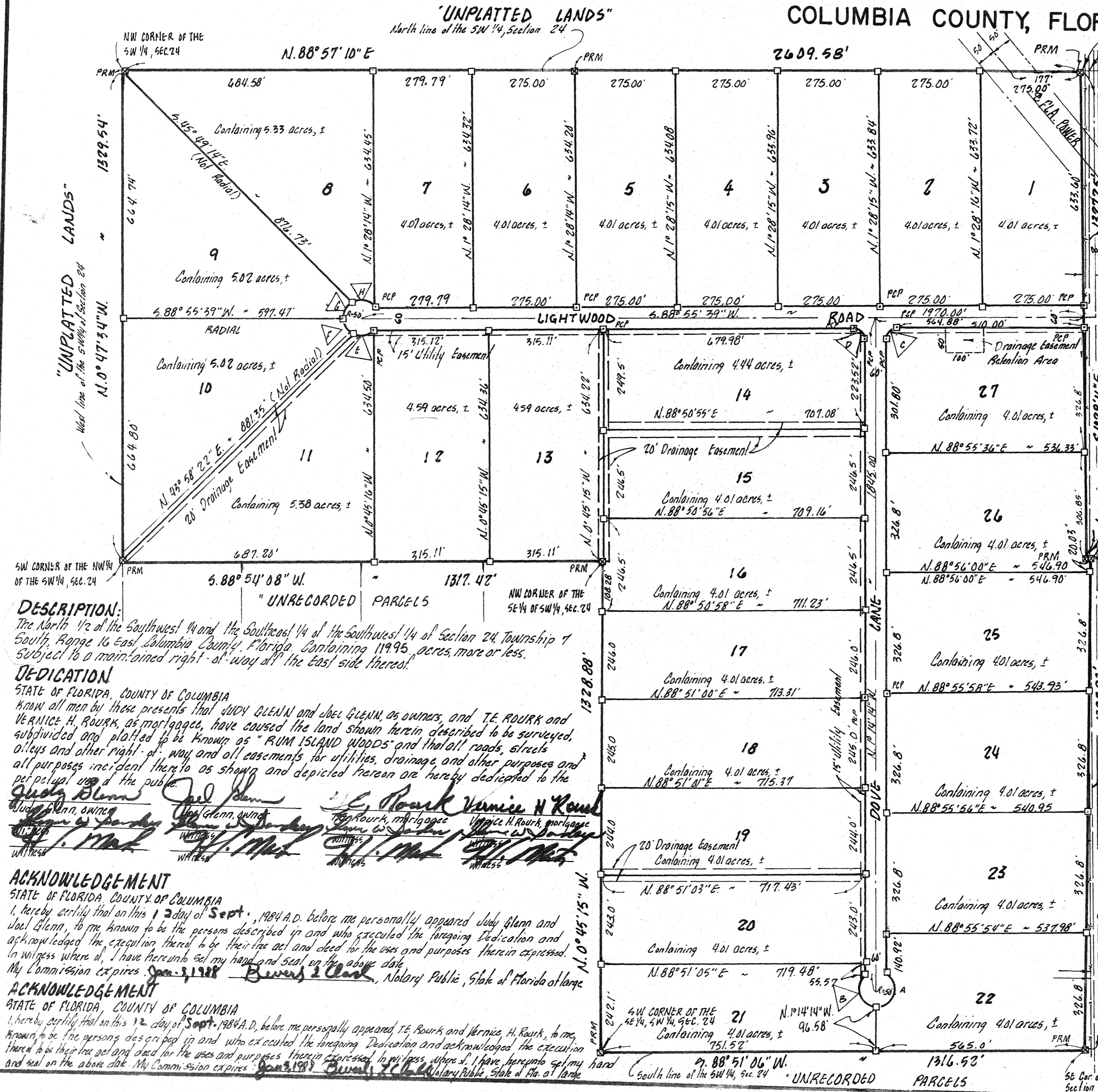

CURVE DATA

CURVE	RADIUS	DELTA	ARC TAN.
A	50.00'	143°08'10"	124.91' 150.03'
B	50.00'	143°08'10"	124.91' 150.03'
C	25.00'	90°00'00"	39.27' 25.00'
D	25.00'	90°00'00"	39.27' 25.00'
E	50.00'	85°49'51"	74.90' 46.49'
F	50.00'	57°17'45"	50.00' 27.32'
G	50.00'	57°17'45"	50.00' 27.32'
H	50.00'	85°49'41"	74.90' 46.49'

FILE NO. 84-11193
 RECORDED
 PLAT BOOK 5 PAGE 48
 '84 DEC 27 AM 1:11
 Mary S. Chace
 CLERK OF COURTS
 COLUMBIA COUNTY, FLORIDA

"RUM ISLAND WOODS"

IN
 SECTION 24, TOWNSHIP 7 SOUTH, RANGE 16 EAST
 COLUMBIA COUNTY, FLORIDA



COUNTY ACCEPTANCE FOR MAINTENANCE
 I, hereby certify that the improvements have been constructed in an acceptable manner and in accordance with county specifications or that a performance bond or instrument in the amount of \$_____ has been posted to assure completion of all required improvements and maintenance in case of default. Date 12/24/84

 County Engineer

COUNTY ATTORNEY'S CERTIFICATION
 I, hereby certify that I have examined the foregoing plat and that it complies in form with the Columbia County Subdivision Ordinance and Chapter 177 of the Florida Statutes.

 County Attorney

SURVEYOR'S CERTIFICATION
 I, hereby certify that this survey was made under my responsible direction and supervision and is a correct representation of the land surveyed and that the permanent control points have been set and that the survey data and monumentation complies with the Columbia County Subdivision Ordinance and Chapter 177 of the Florida Statutes.
 Date: 11-26-84, 1984

 LAUREN E. BRITT, P.E.S.
 Fla. Cert. No. 10179

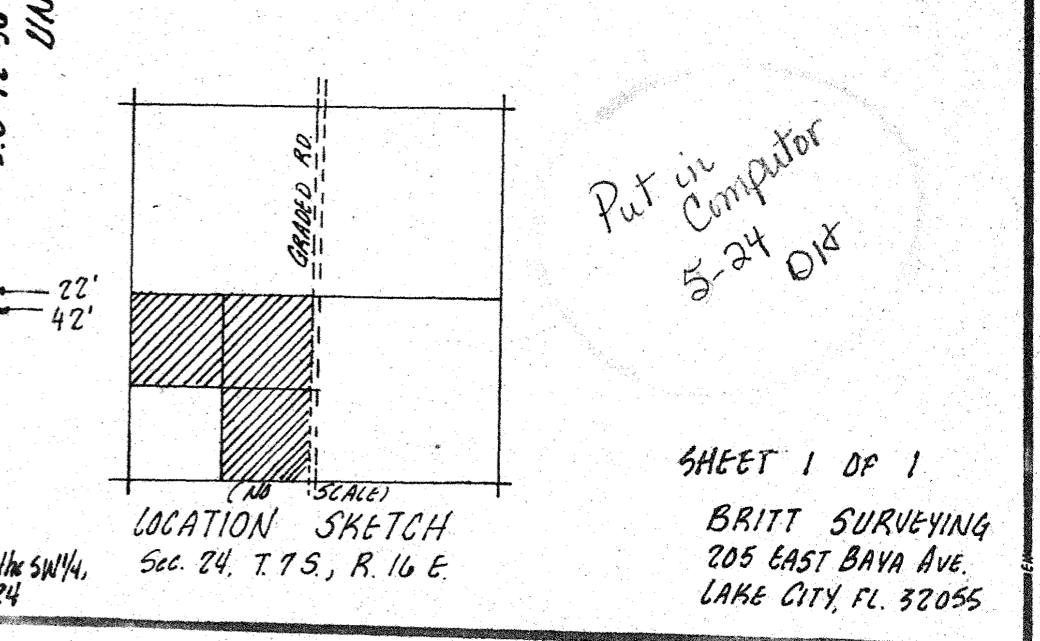
COLUMBIA COUNTY CLERK
 This plat having been approved by the Columbia County Board of County Commissioners is accepted for files and record this 21st day of _____, 1984 A.D. in Plat Book 5 Page 48

 Clerk of the Circuit Court, Columbia County, Fla.

COLUMBIA COUNTY COMMISSIONERS
 Approved by the Columbia County Commission this 20th day of _____, 1984 A.D.
 _____, Chairman

LEGEND:
 1. [Symbol] = Permanent Reference Monument
 2. [Symbol] = Corner monument
 3. [Symbol] = Permanent Control Point
 4. [Symbol] = Concrete Monument found

SURVEYOR'S NOTES:
 1. Preliminary Plan approved 5/11/84.
 2. Closure is 1:21,514
 3. Bearings based on Section Breakdown by this office
 4. No Zone A as per 100 year Flood Hazard Map of Columbia County, Florida, dated 1/20/78.



DESCRIPTION:
 The North 1/2 of the Southwest 1/4 and the Southeast 1/4 of the Southwest 1/4 of Section 24, Township 7 South, Range 16 East, Columbia County, Florida, containing 119.95 acres, more or less. Subject to a maintained right-of-way on the east side thereof.

DEDICATION
 STATE OF FLORIDA, COUNTY OF COLUMBIA
 Know all men by these presents that JUDY GLENN and JOEL GLENN, as owners, and T.E. ROURK and VERNICE H. ROURK, as mortgagees, have caused the land shown herein described to be surveyed, subdivided and platted to be known as "RUM ISLAND WOODS" and that all roads, streets, alleys and other right-of-way and all easements for utilities, drainage, and other purposes and all purposes incident thereto as shown and depicted hereon are hereby dedicated to the perpetual use of the public.

Judy Glenn, owner
 Joel Glenn, owner
 T.E. Rourk, mortgagee
 Vernice H. Rourk, mortgagee

ACKNOWLEDGEMENT
 STATE OF FLORIDA, COUNTY OF COLUMBIA
 I, hereby certify that on this 13th day of Sept., 1984 A.D. before me personally appeared Judy Glenn and Joel Glenn, to me known to be the persons described in and who executed the foregoing Dedication and acknowledged the execution thereof to be their free act and deed for the uses and purposes therein expressed. In witness whereof, I have hereunto set my hand and seal on the above date. My Commission expires Jan 3, 1988
 _____, Notary Public, State of Florida at large

ACKNOWLEDGEMENT
 STATE OF FLORIDA, COUNTY OF COLUMBIA
 I, hereby certify that on this 13th day of Sept., 1984 A.D. before me personally appeared T.E. Rourk and Vernice H. Rourk, to me known to be the persons described in and who executed the foregoing Dedication and acknowledged the execution thereof to be their free act and deed for the uses and purposes therein expressed. In witness whereof, I have hereunto set my hand and seal on the above date. My Commission expires Jan 3, 1988
 _____, Notary Public, State of Florida at large